



Mobility Center

Constance Main Station
Bahnhofsplatz 43
78462 Constance
Tel.: +49 7531 133032
counter@konstanz-info.com

Contact:


City of Constance
Urban Planning and Environmental
Management Office – Mobility

asu@konstanz.de

Sustainable mobility has always been important to the people of Constance. Between 2007 and 2018, automobile use decreased by 10 percentage points to 31% of all trips taken by Constance residents.



Constance Park + Ride (P & R)

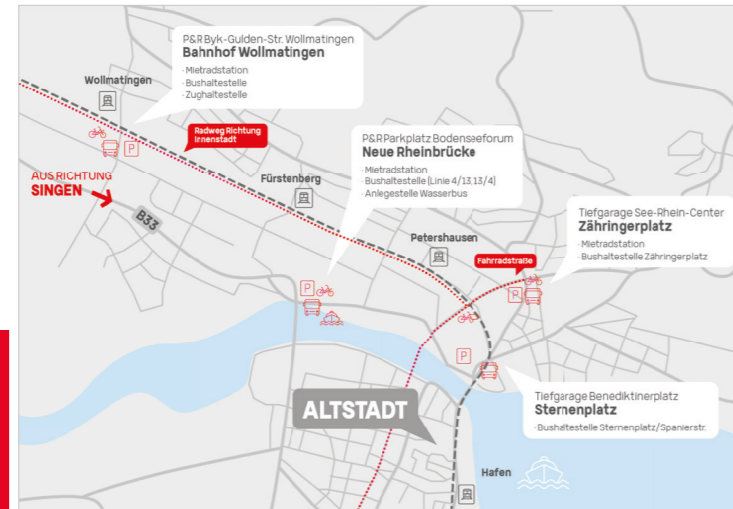


Constance parking guidance system

The city declared a climate emergency in 2019. By taking appropriate countermeasures, it aims to further reduce automobile use in Constance and make mobility even more sustainable.

Tip:


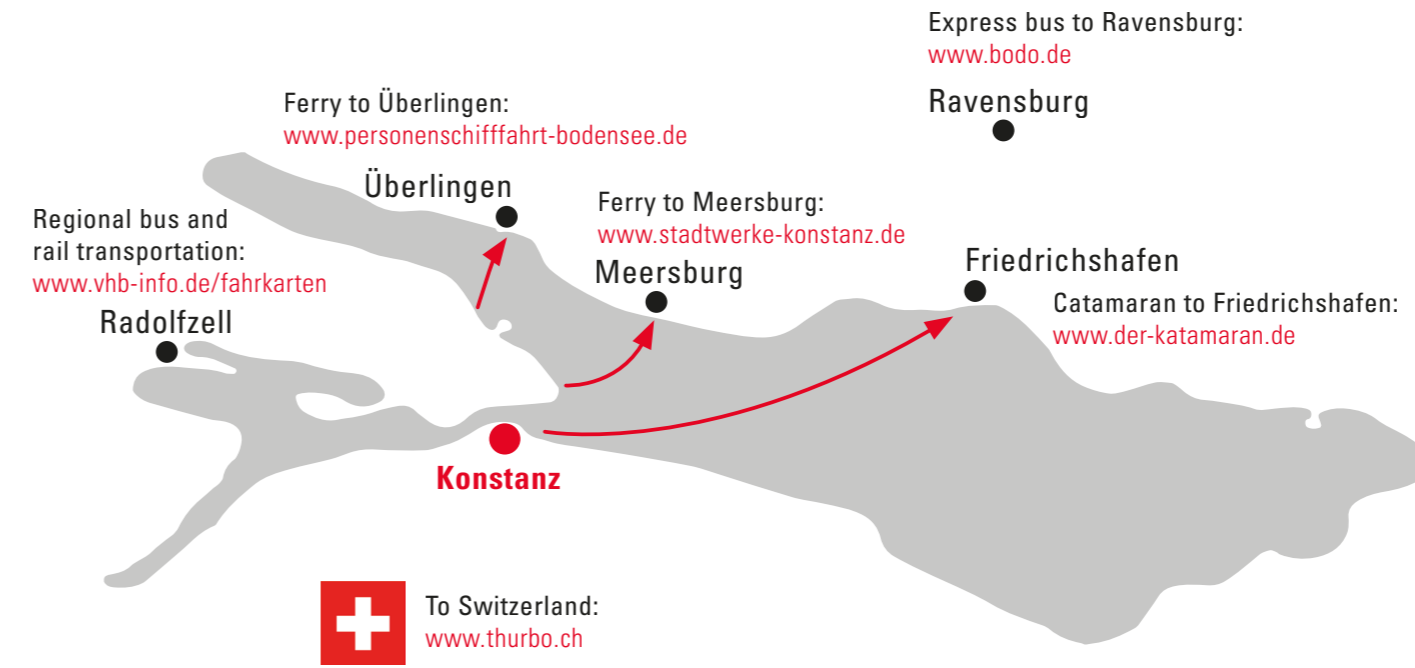
Having visitors? Suggest that they come by train because in Constance you don't need a car. Any destination can be reached by city bus, rental bike or on foot. If your visitors have to travel by car: The low-priced parking ticket at the Bodenseeforum Park + Ride (P+R) is also valid as a bus ticket.



Resident parking zones and parking facilities. Check online for currently available parking spaces and traffic volumes.

Do you work on the other side of Lake Constance? Many residents of its four bordering countries commute across the water. You can take the car ferry from Meersburg to Staad in 15 minutes, the catamaran passenger ferry from Friedrichshafen to Constance Port in 52 minutes, or the boat from Überlingen to Wallhausen in 15 minutes.

Long-distance coaches, regional buses and the railway are additional options for fast, convenient and trouble-free travel to neighboring districts and to Switzerland.



Issue date: 2 / 2022



CYCLING



WALKING



SHARING



PUBLIC TRANSPORTATION



A view of the glinting waters of Lake Constance, feeling the refreshing breeze on your face – cycling in and around Constance (#Radstadt_Konstanz) is fun! The bike bridge over the Rhine and the “Z” bridge over the rail tracks are shortcuts that help cyclists get where they’re going fast. An extensive network of bike pathways, numerous bike parking racks and repair stations make bicycles the number one mode of transport in Constance.

A look at the statistics confirms it: From 2007 to 2018, bike travel increased by eight percentage points to 30% of all trips taken by Constance residents.

Cycling is...

- ... healthy
- ... fun
- ... good for the climate
- ... low cost
- ... relaxing
- ... gets you anywhere you want to go!



Radstadt Konstanz



The best way to get to some everyday destinations is on foot. Sidewalks and footpaths in Constance are constantly being improved and expanded, with special emphasis on ensuring that walking in the city is safe for kids and people with mobility impairments.

Tour the city on foot: In the Old Town, information panels point out interesting town history and serve to direct pedestrian traffic. Sign boards with integrated maps and location plans help you find your way and display specific details about city neighborhoods.

You can take a relaxing walk, for instance along the Seerhein (Lake Rhine) or Seepromenade (Lake Promenade), up to the Bismarck Tower, around Sonnenhalde Hill, in Hockgraben Park, the Loretowald forest or the lakeside Hörnle Park, or down the wide pedestrian streets in town.



© MTK, Dagmar Schwelle

Constance has various sharing systems for people who prefer using a car or bike only when needed, rather than buying one. For short distances, you can hop on a rented (cargo) bike or electric scooter; for longer journeys, car sharing is the way to go – also with electric vehicles. The advantages: You have no parking problems, you can do something good for the environment and you even save money!

Bike rental systems:

Bike Rental System –
Stadtwerke Konstanz GmbH
#MehrKonstanzImLeben
stadtwerke-konstanz.de

Carsharing:

stadtmobil-suedbaden.de
car-ship.jetzt

New cars	↔	Carsharing
450 €	Fixed cost/month	15 €
0,36 €	Cost/km	0,26 €
0,00 €	Cost/h	2,40 €
7.200 €	Total cost/year	3.880 €

Electric scooters:

Bird – Enjoy the Ride
ZEUS Scooters | ZEUS Scooters



Mobility points are marked by signposts that show the way to the various, sustainable mobility options.



Sustainable mobility – Networked throughout greater Constance:

- Train lines: Seehas, Schwarzwaldbahn, Swiss Rail
- Buses in Kreuzlingen
- Carsharing with Stadtmobil and Car-ship
- Bike and electric scooter rentals



Travel anywhere in Constance on the Red Arnold: Bus routes in Constance link all the neighborhoods – for just one fare (“Citytarif”)! You can board a bus every 10 minutes from Wollmatingen via Petershausen to downtown Constance. At peak traffic hours, buses run every 15 minutes into the city center, even from the outlying districts of Dingelsdorf, Litzelstetten and Dettingen-Wallhausen.


Fähre Konstanz-Meersburg

Constance city buses are known for being reliable and on-time. And the buses are eco-friendly now too: The first electric buses entered service on the streets of Constance in early 2022.

Ask your employer about a Job Ticket.

Schools, colleges and universities offer school or semester tickets.

Other types of tickets can be selected and paid for using the “Konstanz App”.



Constance’s bright red buses are called “Red Arnolds”.

